

LEGENDA:








-  BACIA RIBEIRÃO PINHEIROS
-  ÁREA URBANA
-  213 COLINAS MÉDIAS
-  232 MORROTOS ALONGADOS PARALELOS
-  242 MORROS DE TOPOS ACHATADOS
-  243 MAR DE MORROS
-  245 MORROS COM SERRAS RESTRITAS

Figura 3

MAPA GEOMORFOLÓGICO

MUNICÍPIO DE VALINHOS

ESCALA 1:100.000